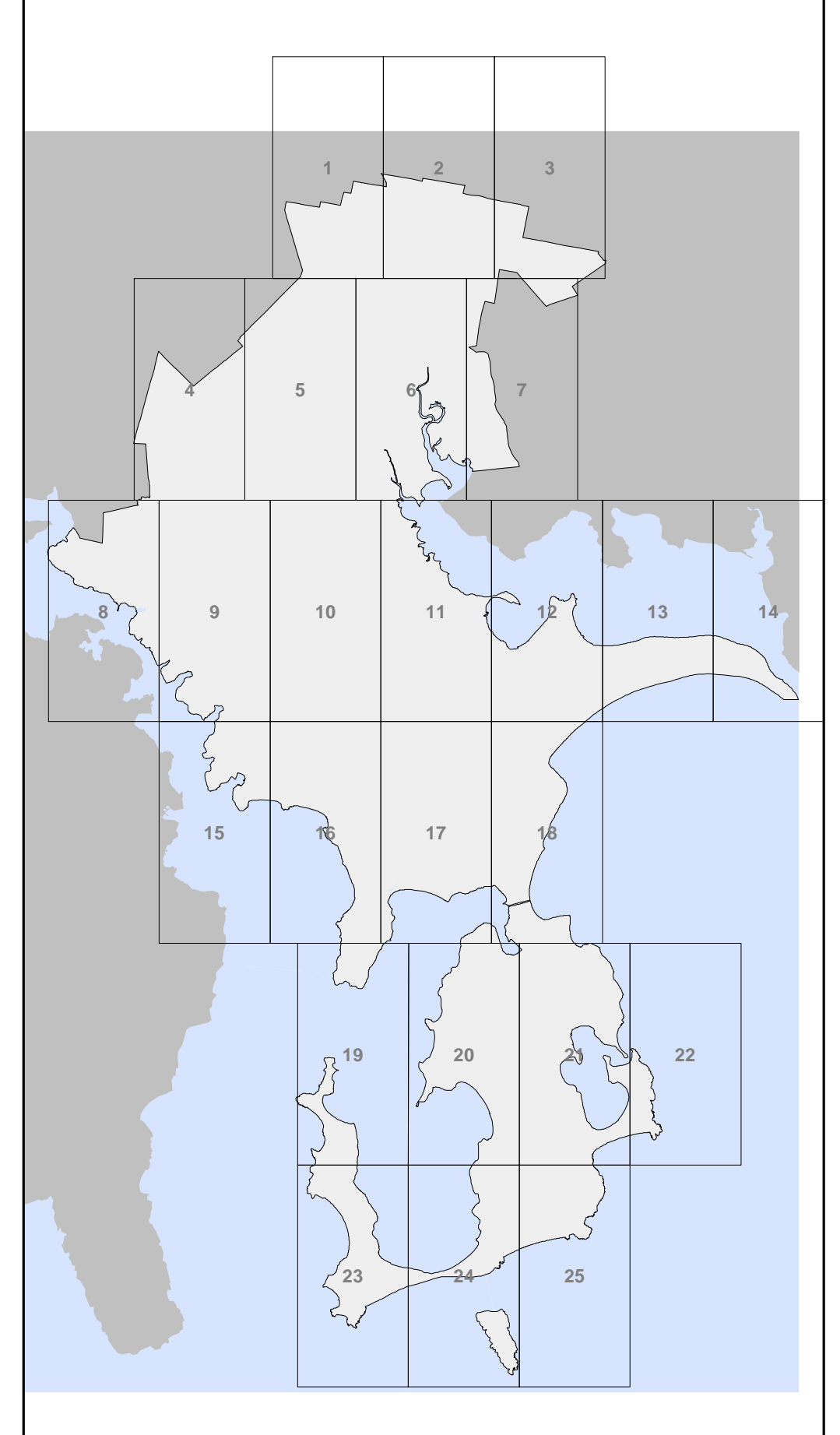
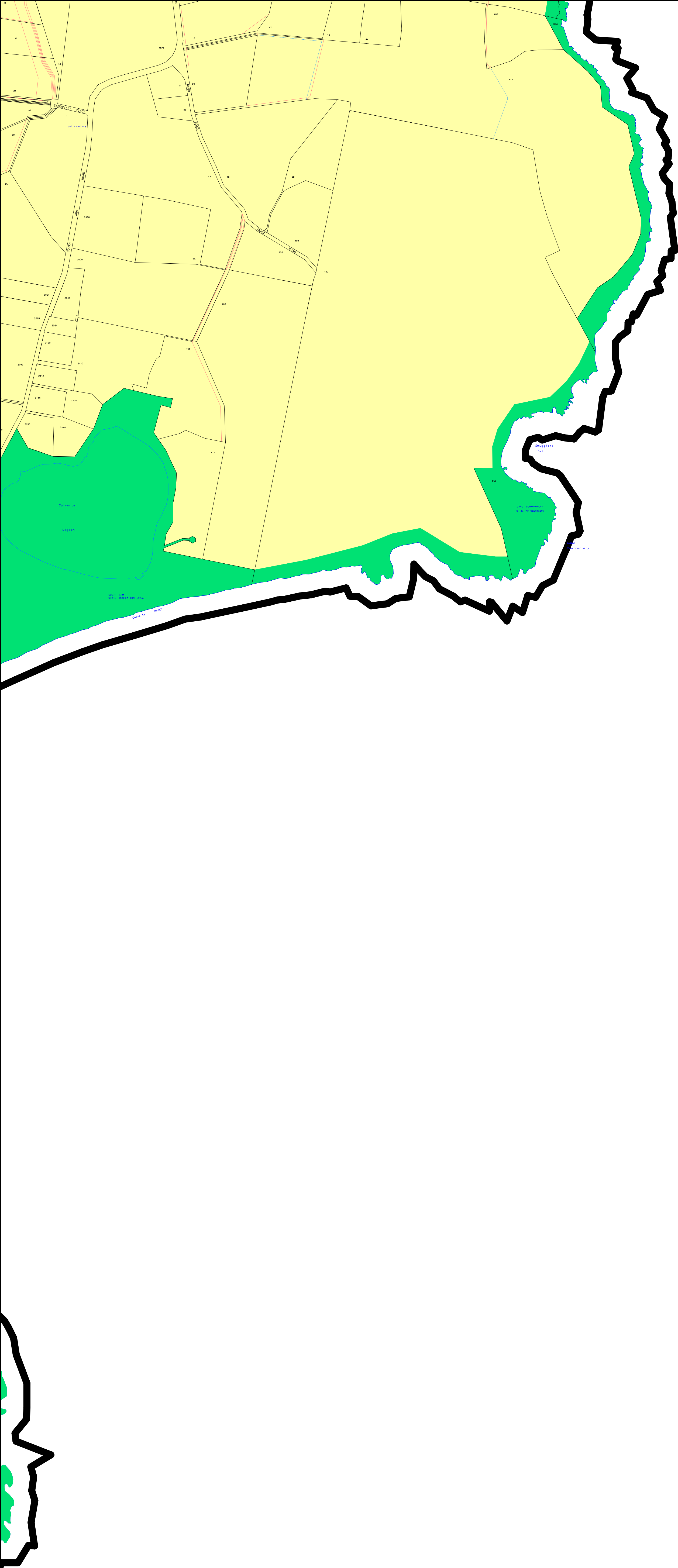
















CLARENCE PLANNING SCHEME 2007

Scale 1:10000 @ A1



	RESIDENTIAL ZONE
	LOW DENSITY RESIDENTIAL ZONE
	RURAL RESIDENTIAL ZONE
	VILLAGE ZONE
	INDUSTRY ZONE
	COMMERCIAL ZONE
	LOCAL BUSINESS ZONE
	RURAL ZONE
	INTENSIVE AGRICULTURE ZONE
	LANDSCAPE and SKYLINE CONSERVATION ZONE
	RECREATION ZONE
	SPECIAL USE ZONE
	KANGAROO BAY SPECIAL DEVELOPMENT ZONE

SCHEDULE OF AMENDMENTS
A-2008/32
Amendment of Zoning Maps to Correct Zone Boundaries to Cadastral Boundaries (Effective from 15 Dec 08).